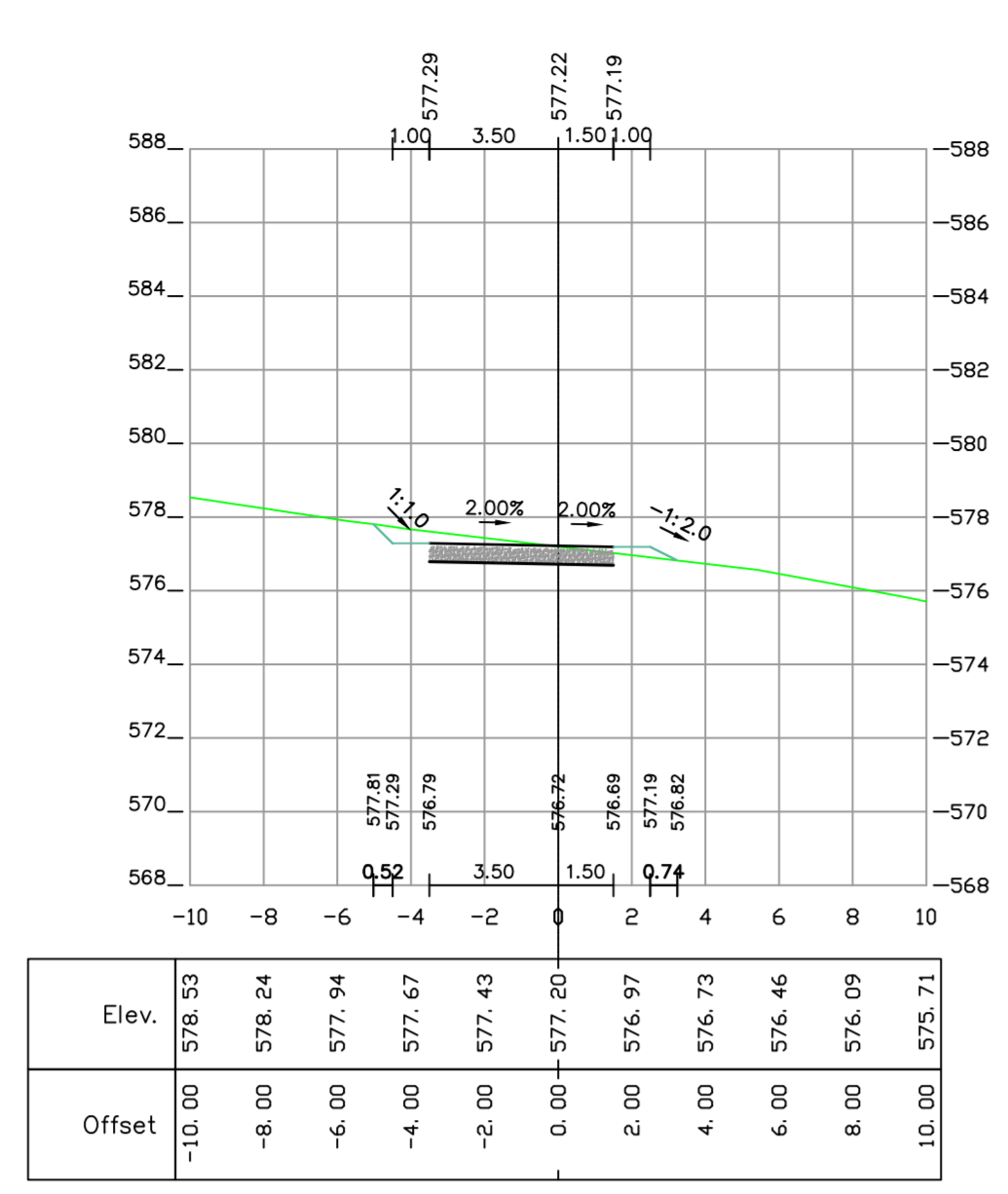
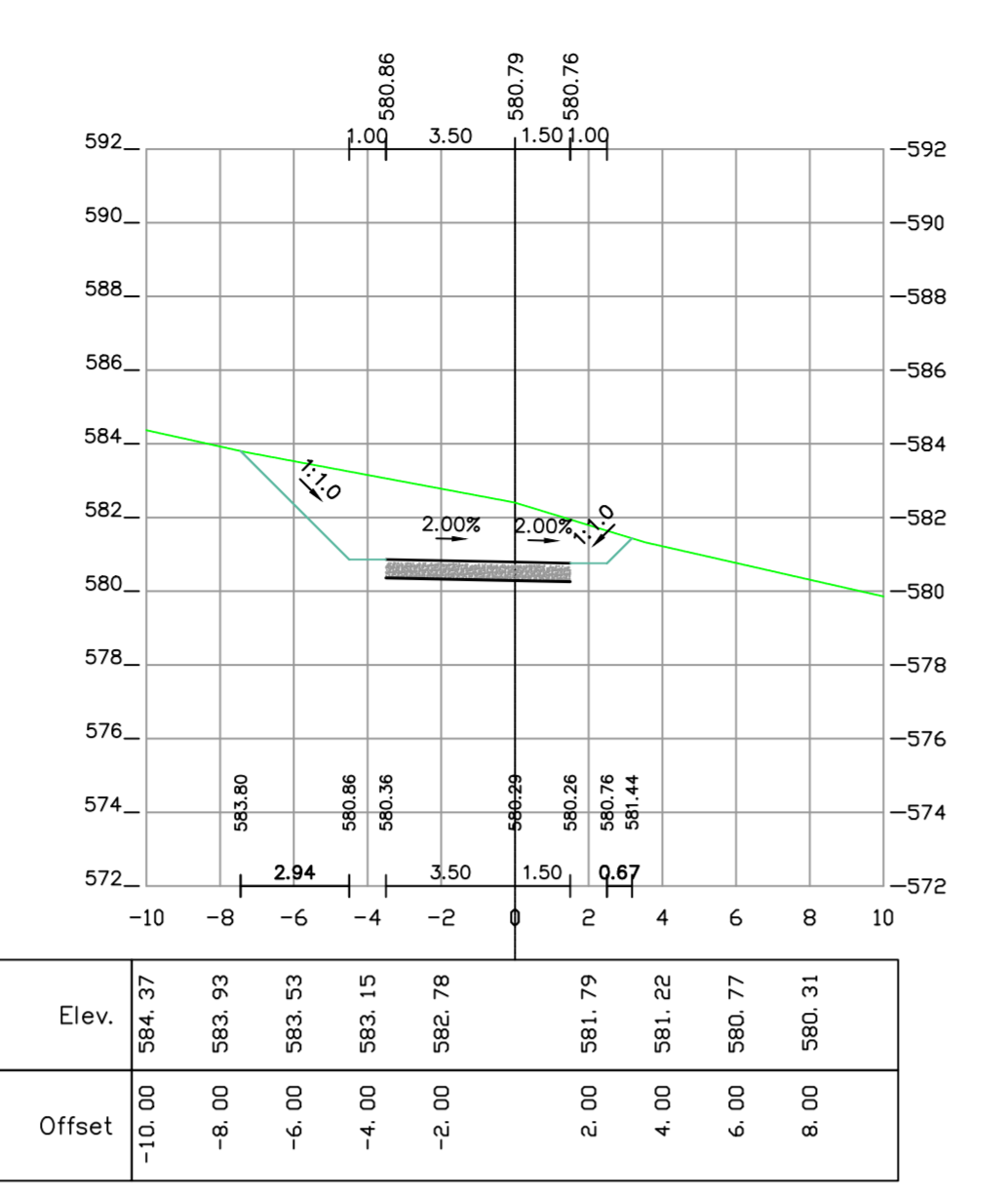


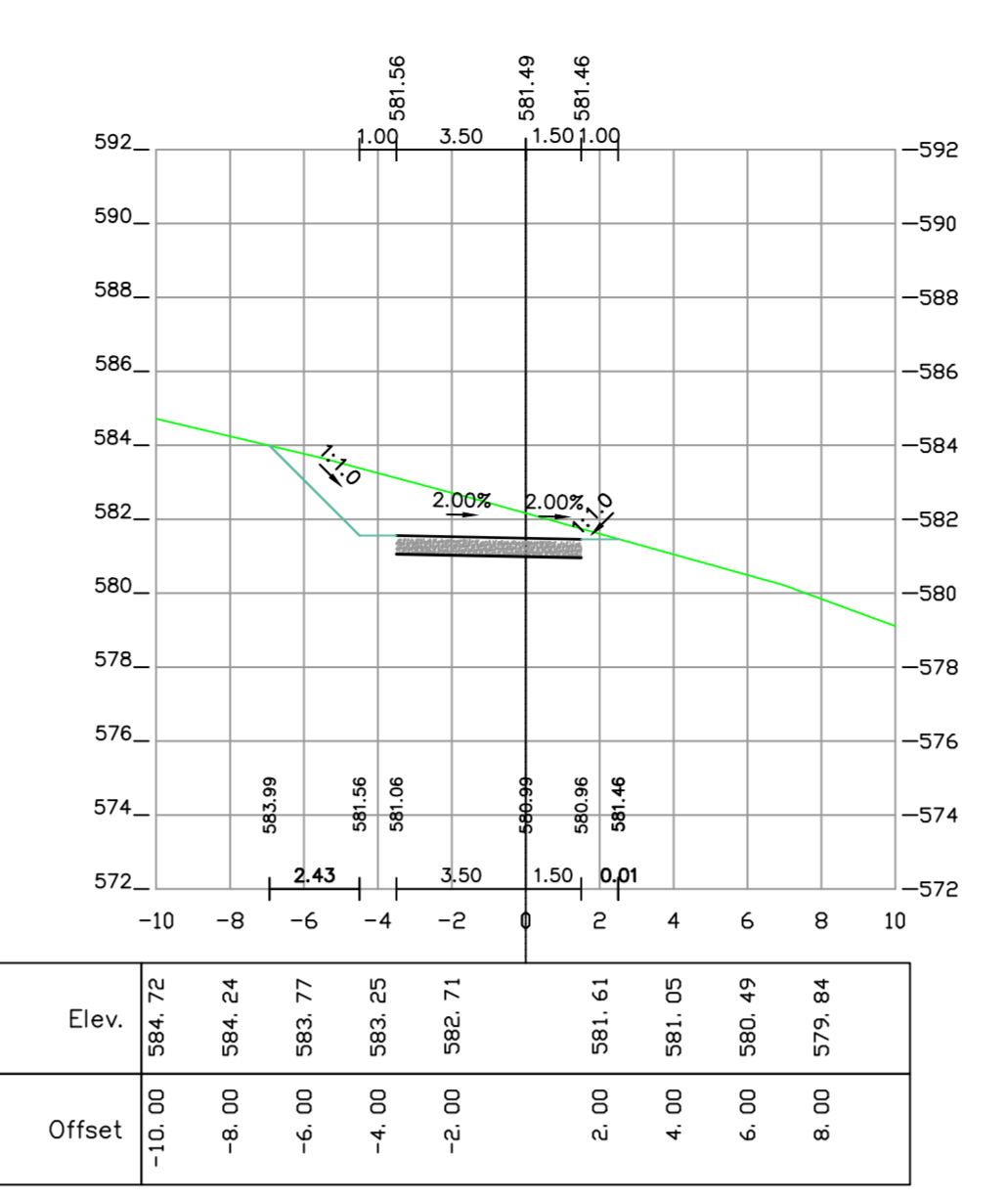
0+060 [Road road-5]



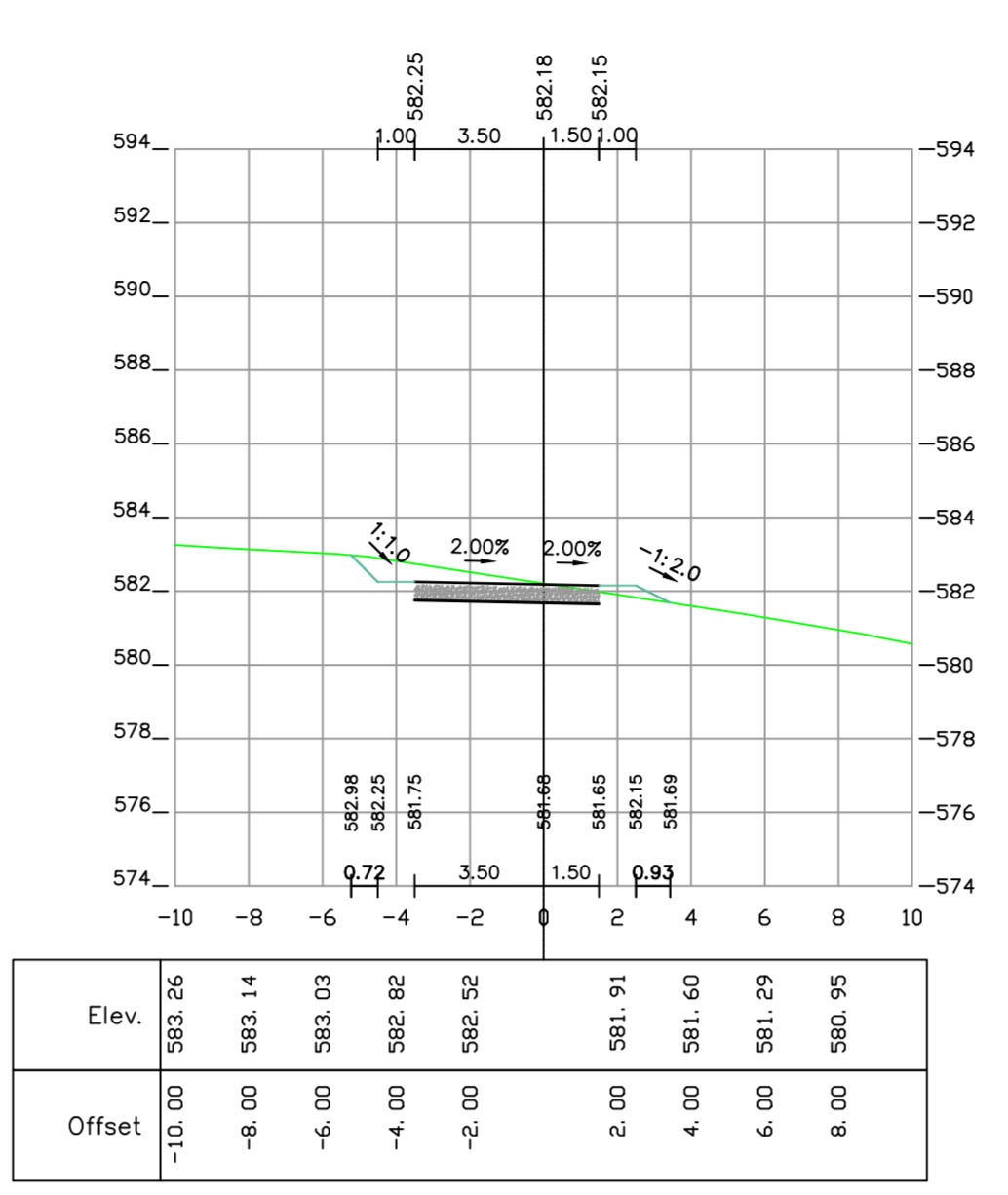
0+140 [Road road-5]



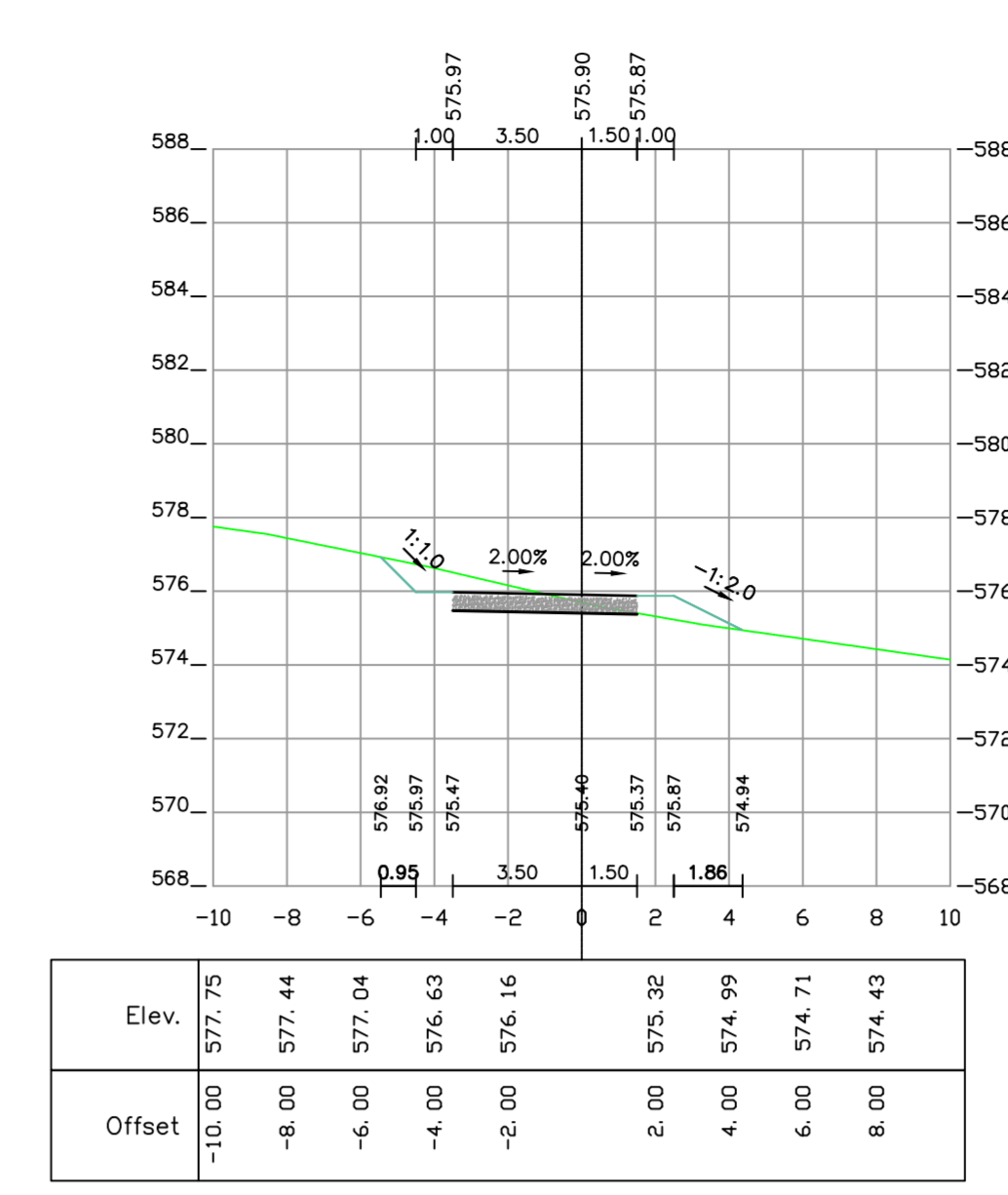
0+220 [Road road-5]



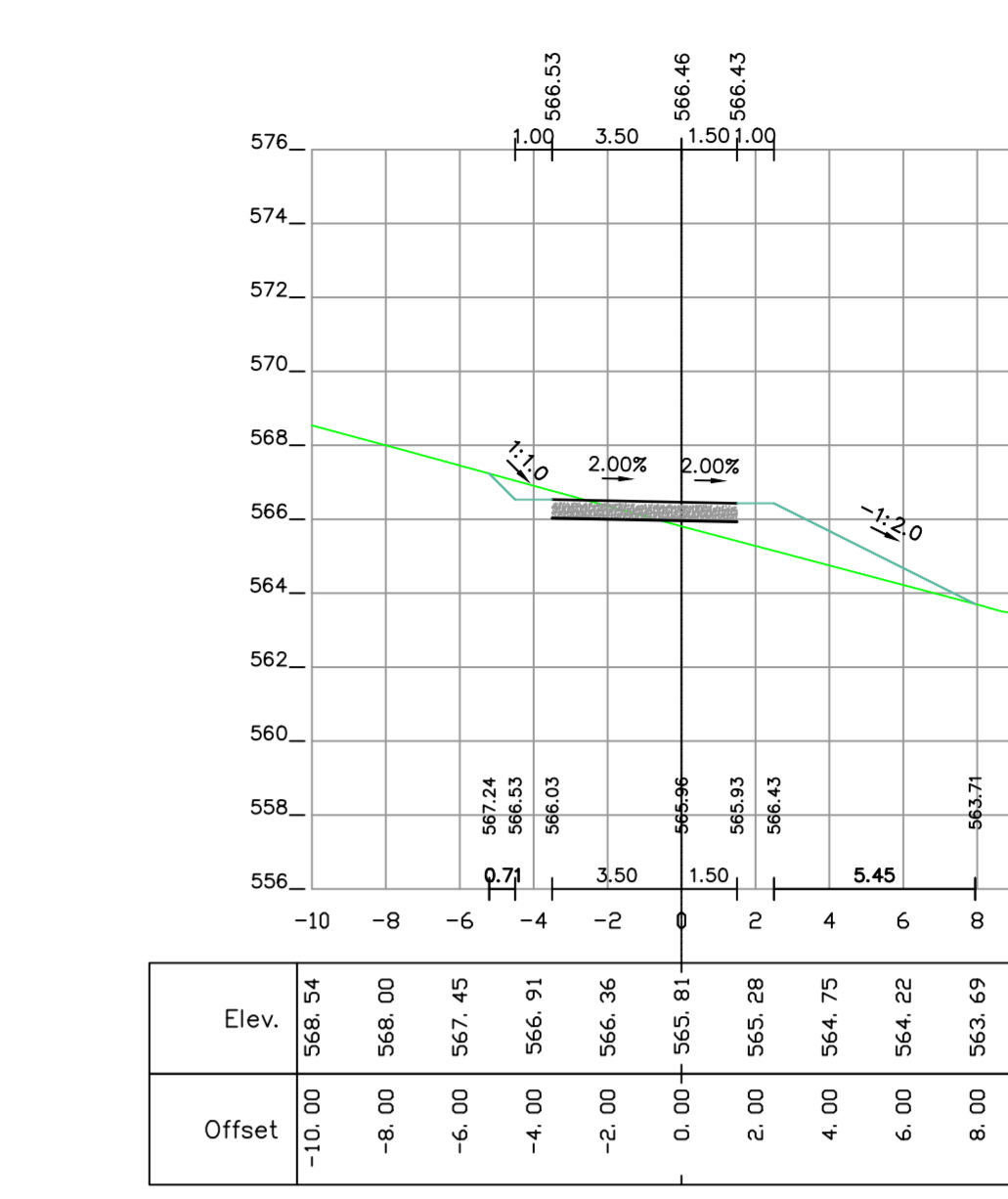
0+300 [Road road-5]



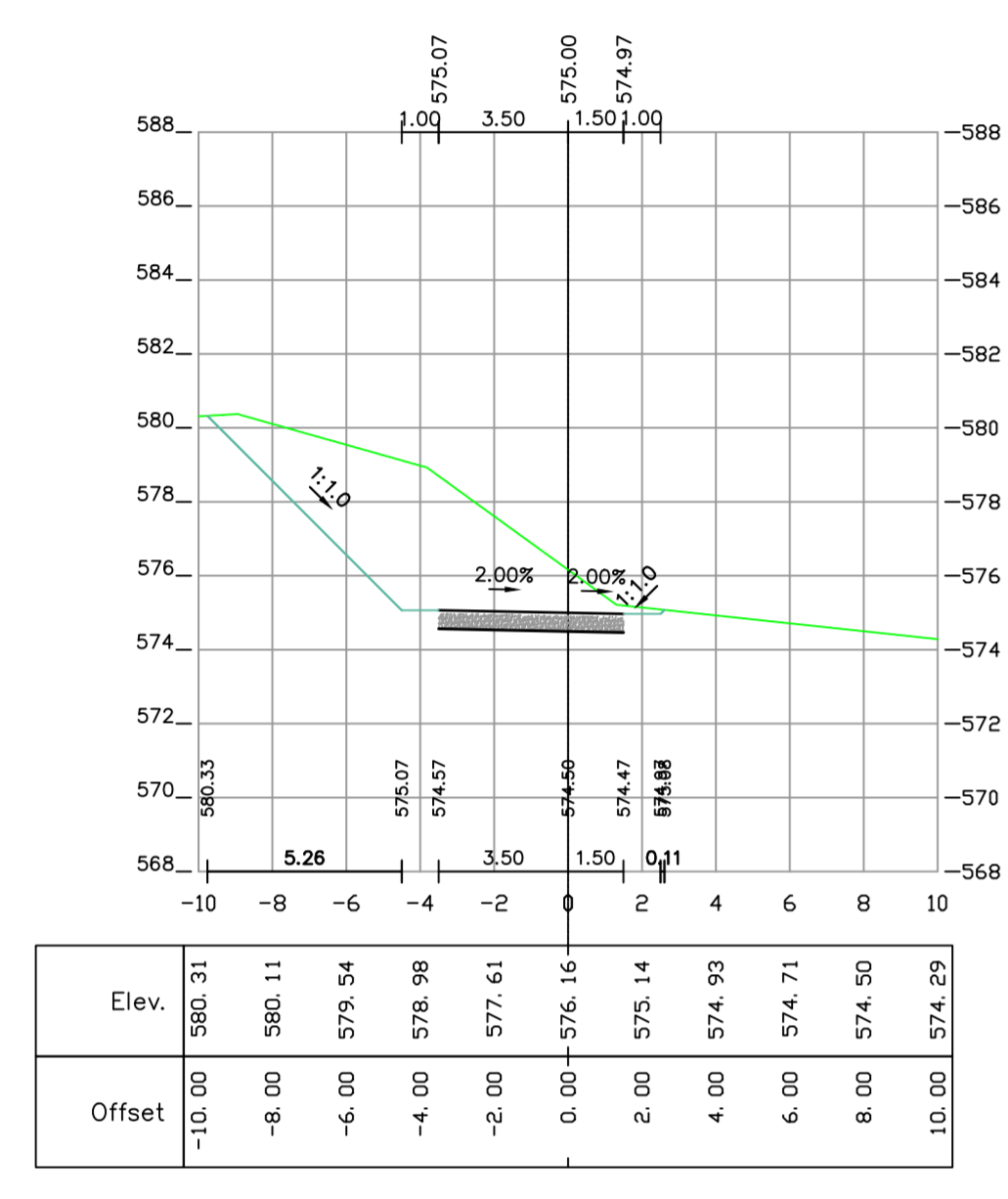
0+380 [Road road-5]



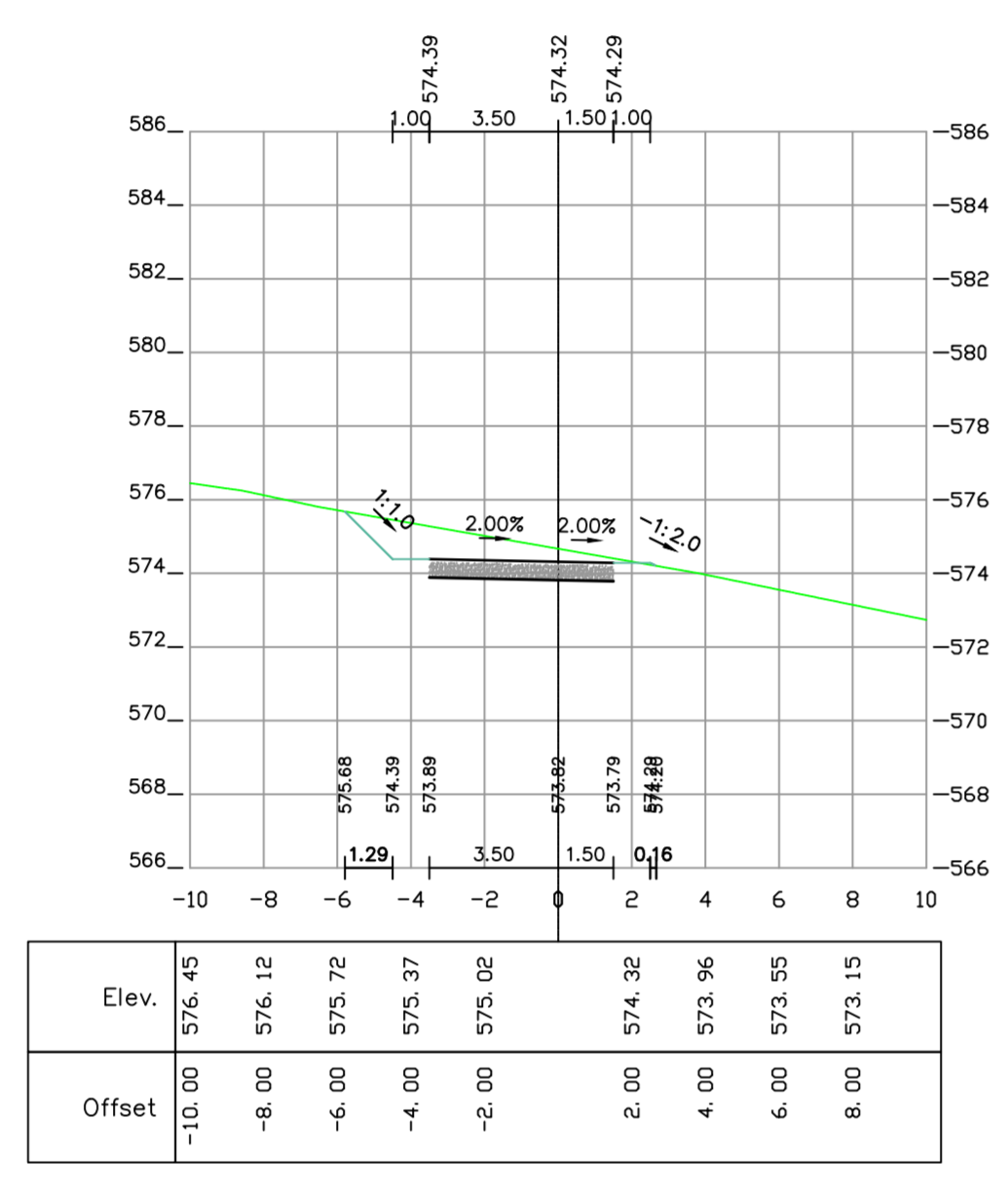
0+460 [Road road-5]



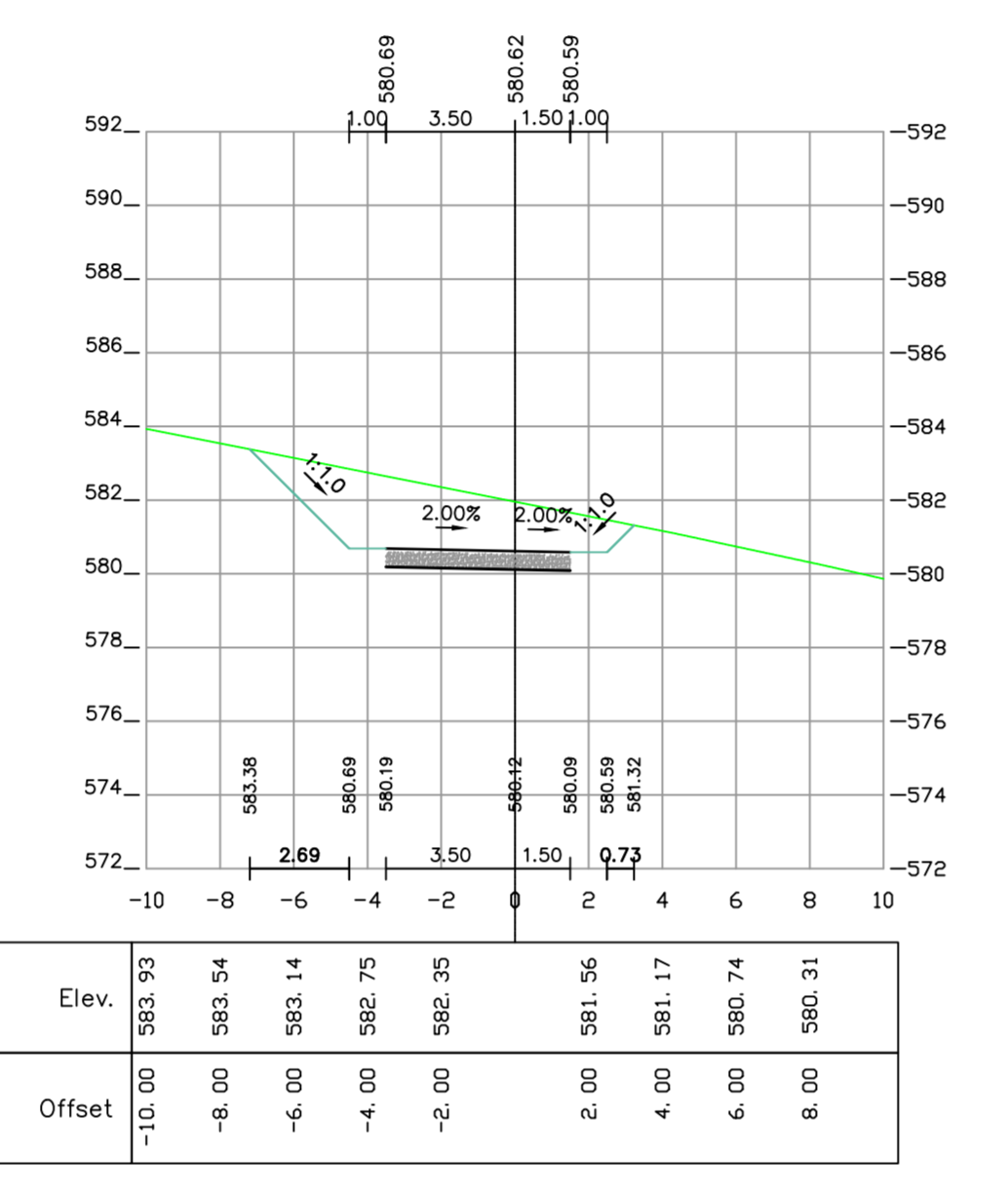
0+540 [Road road-5]



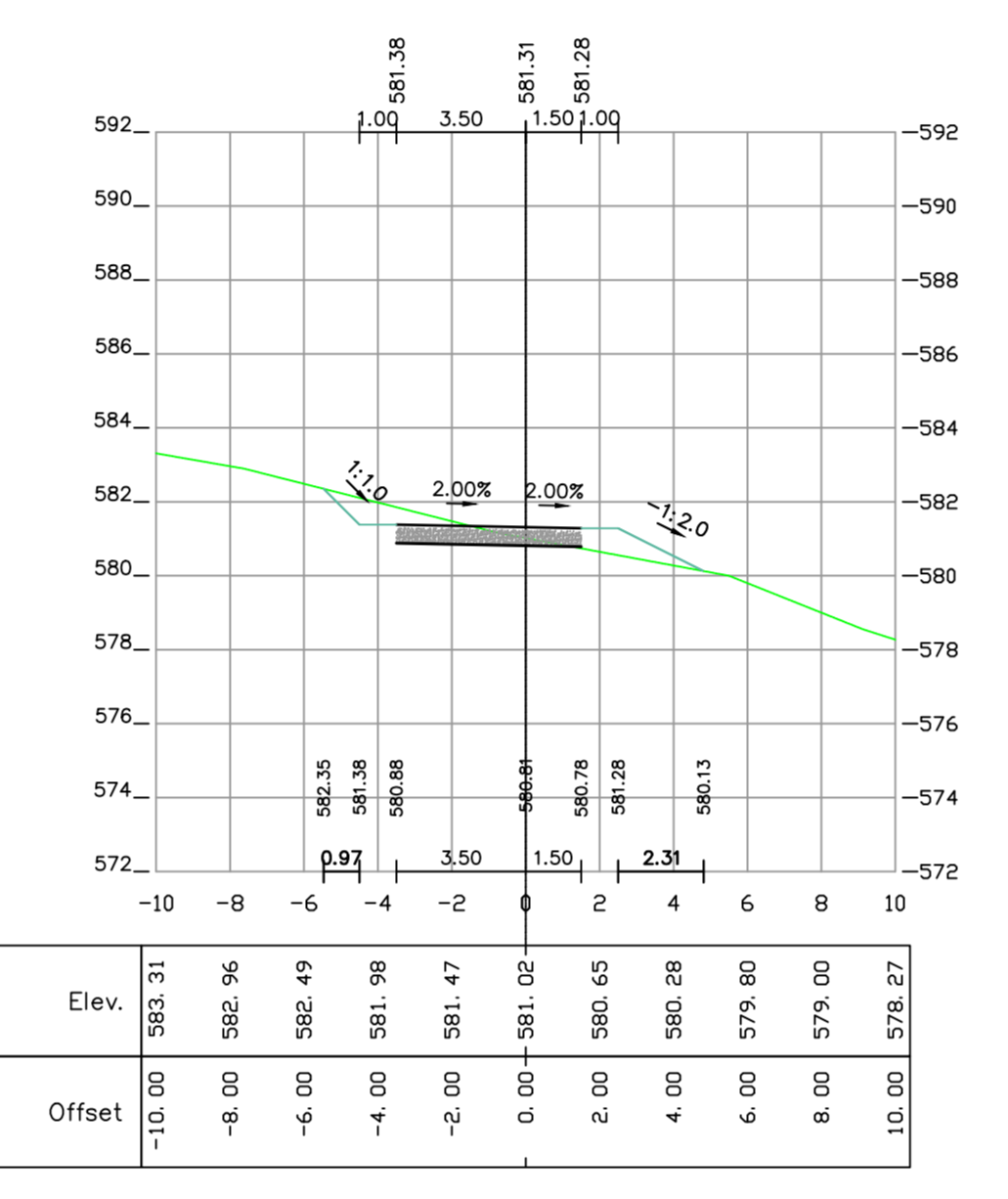
0+040 [Road road-5]



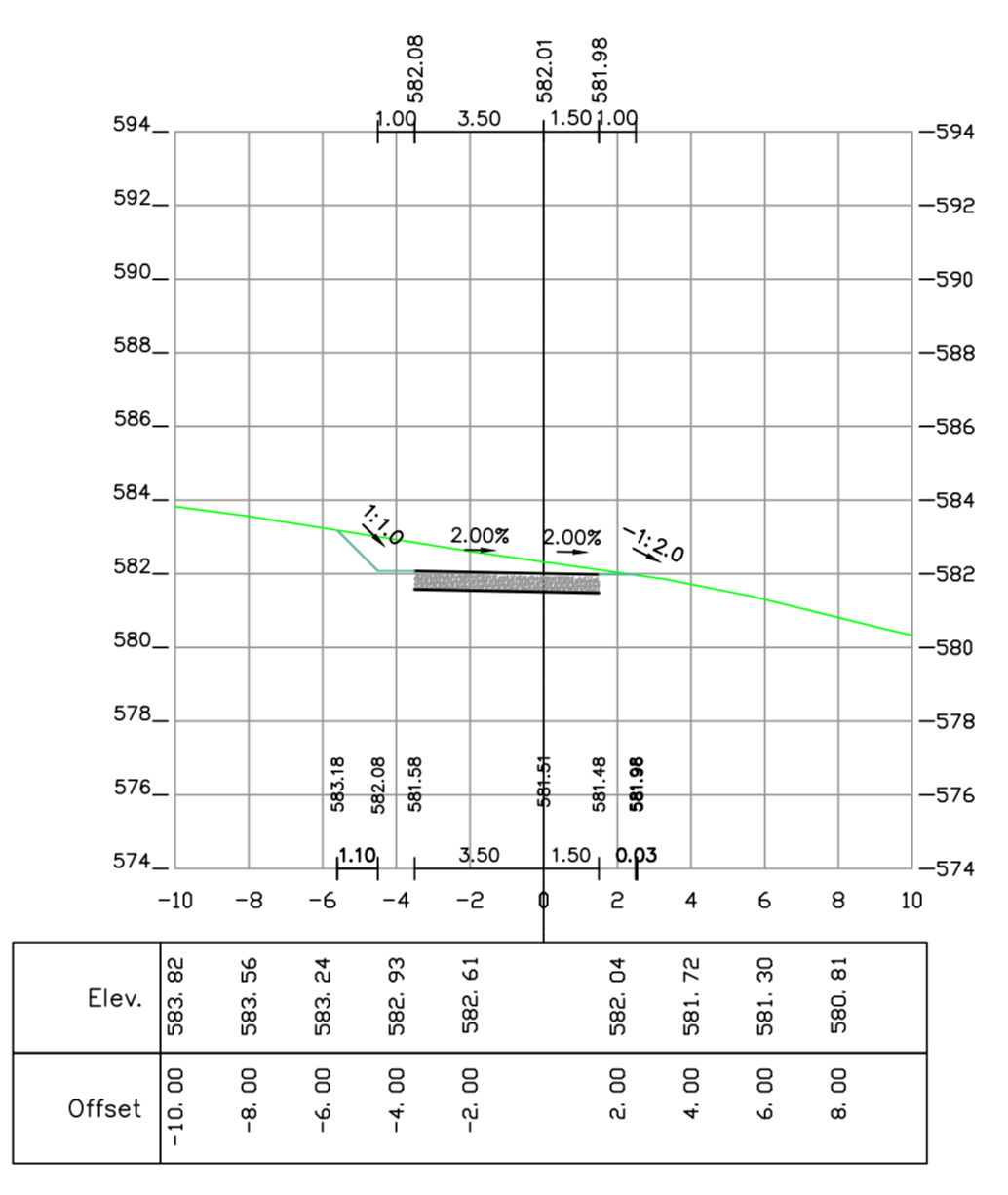
0+120 [Road road-5]



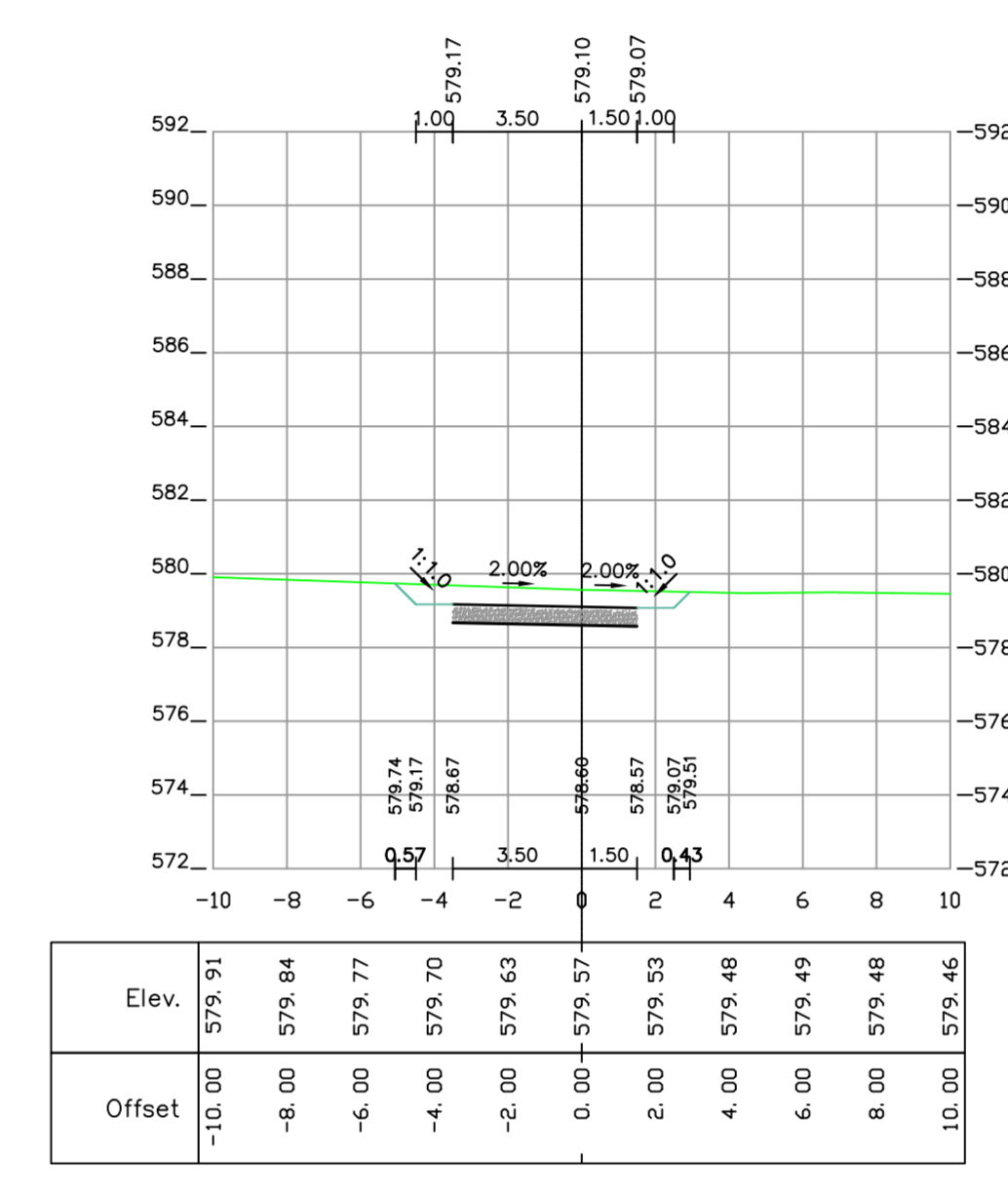
0+200 [Road road-5]



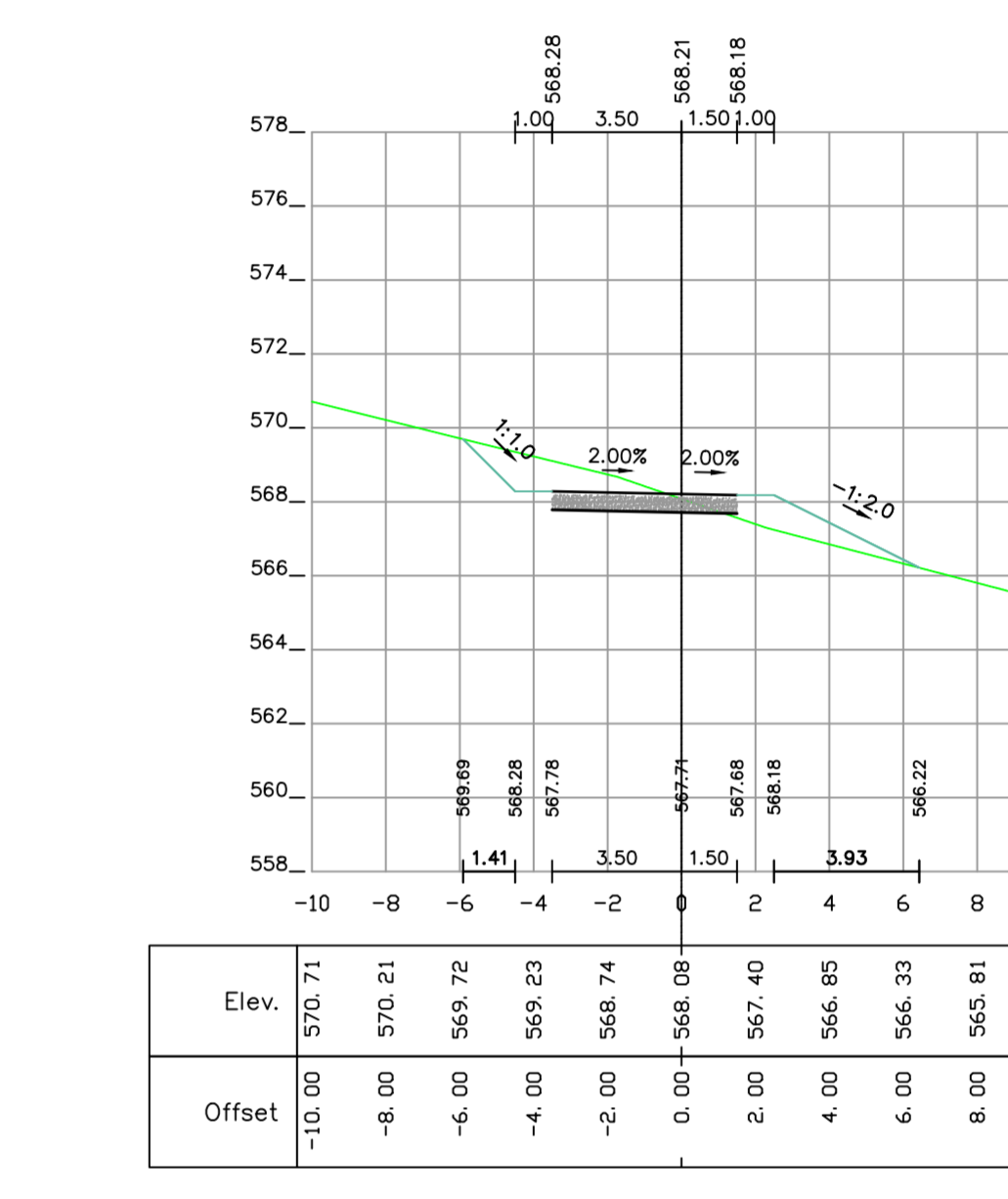
0+280 [Road road-5]



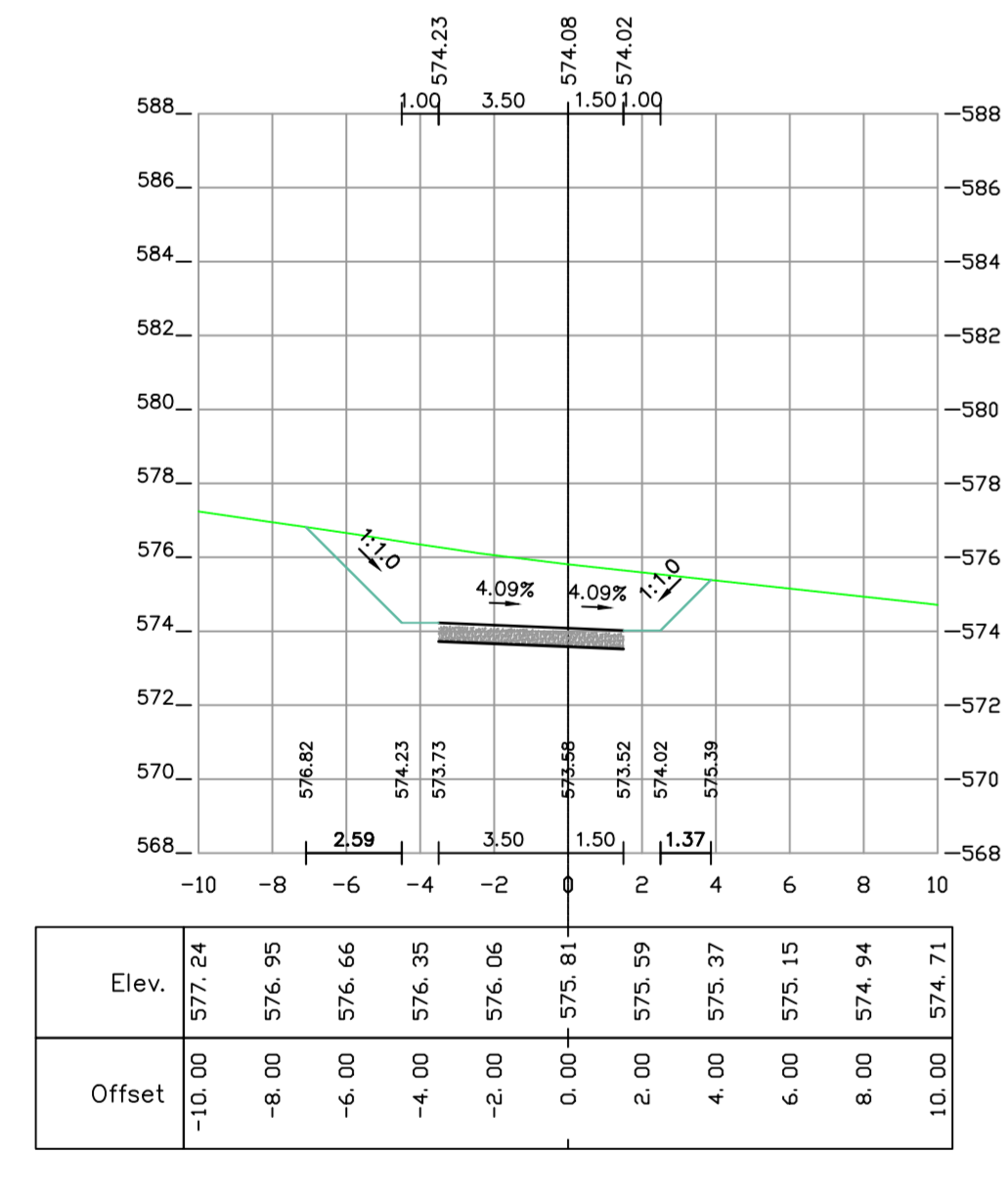
0+360 [Road road-5]



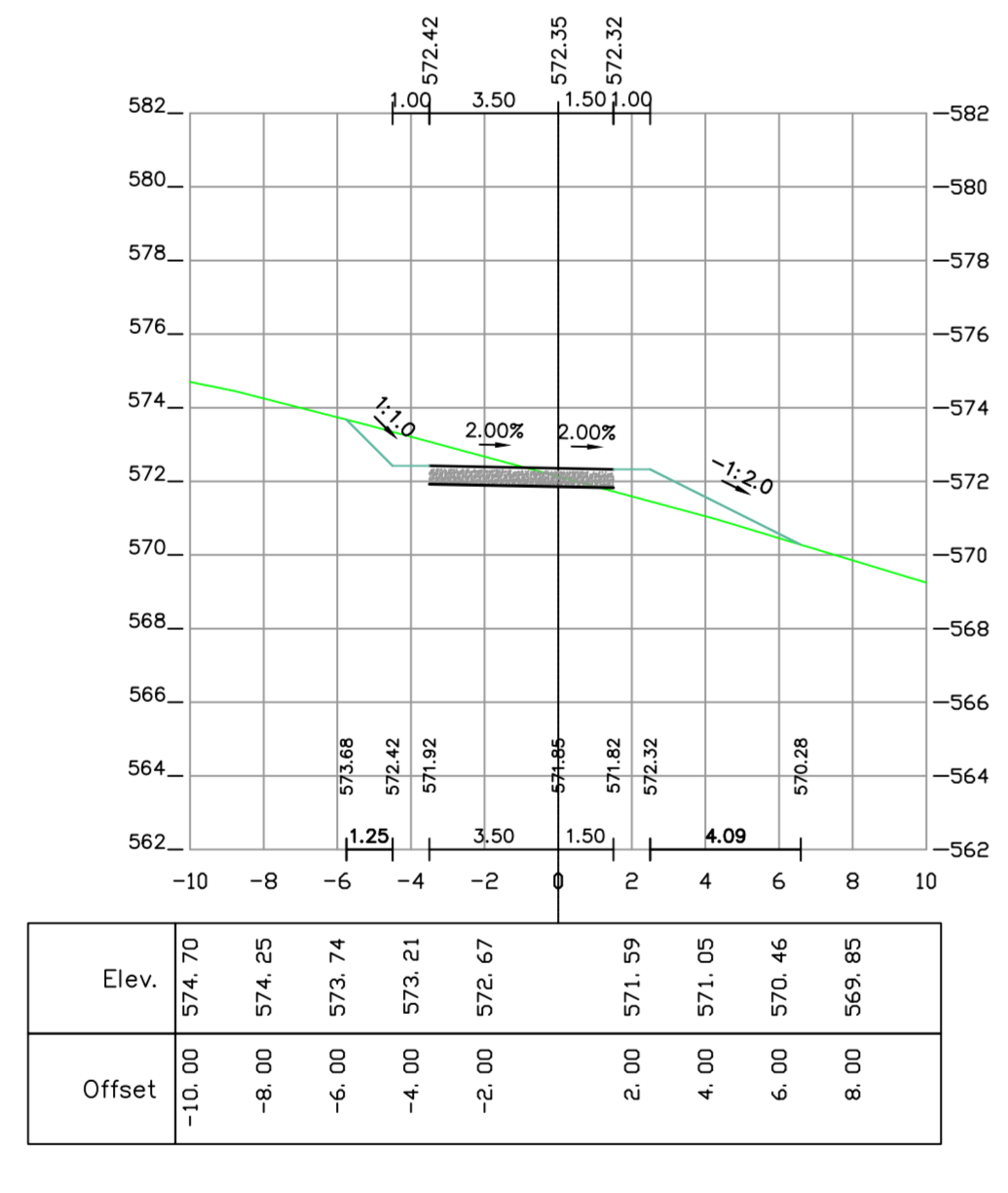
0+440 [Road road-5]



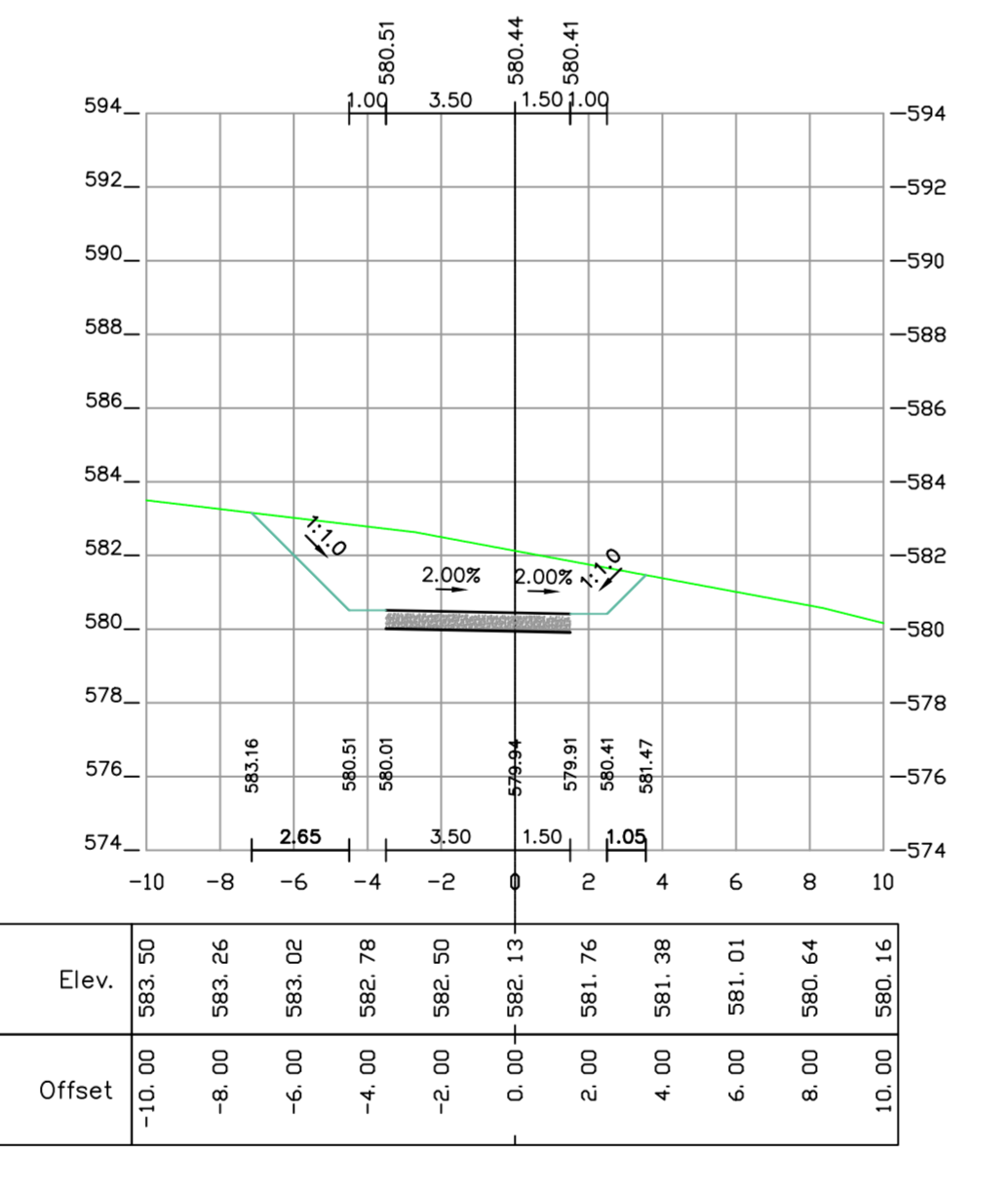
0+520 [Road road-5]



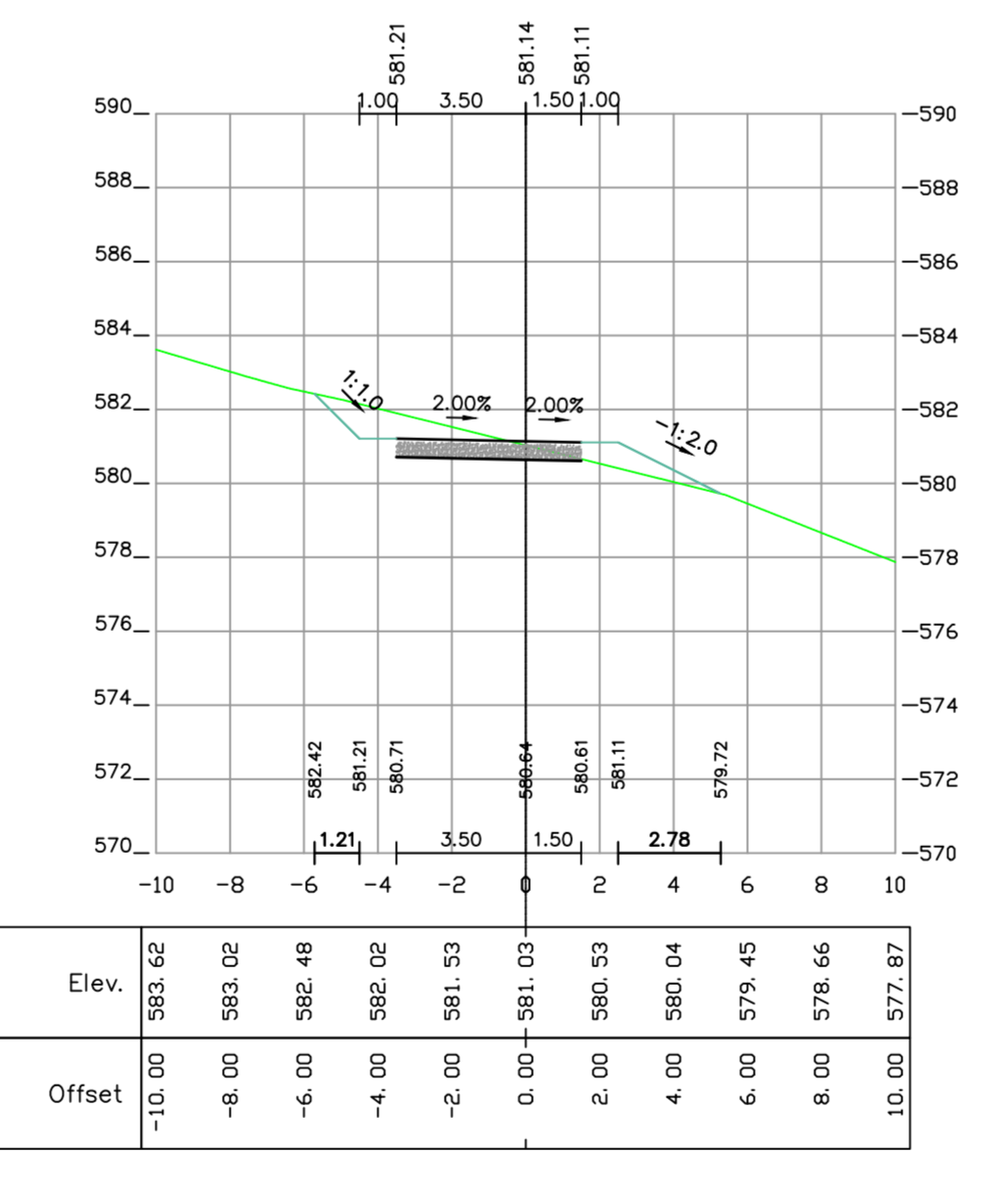
0+020 [Road road-5]



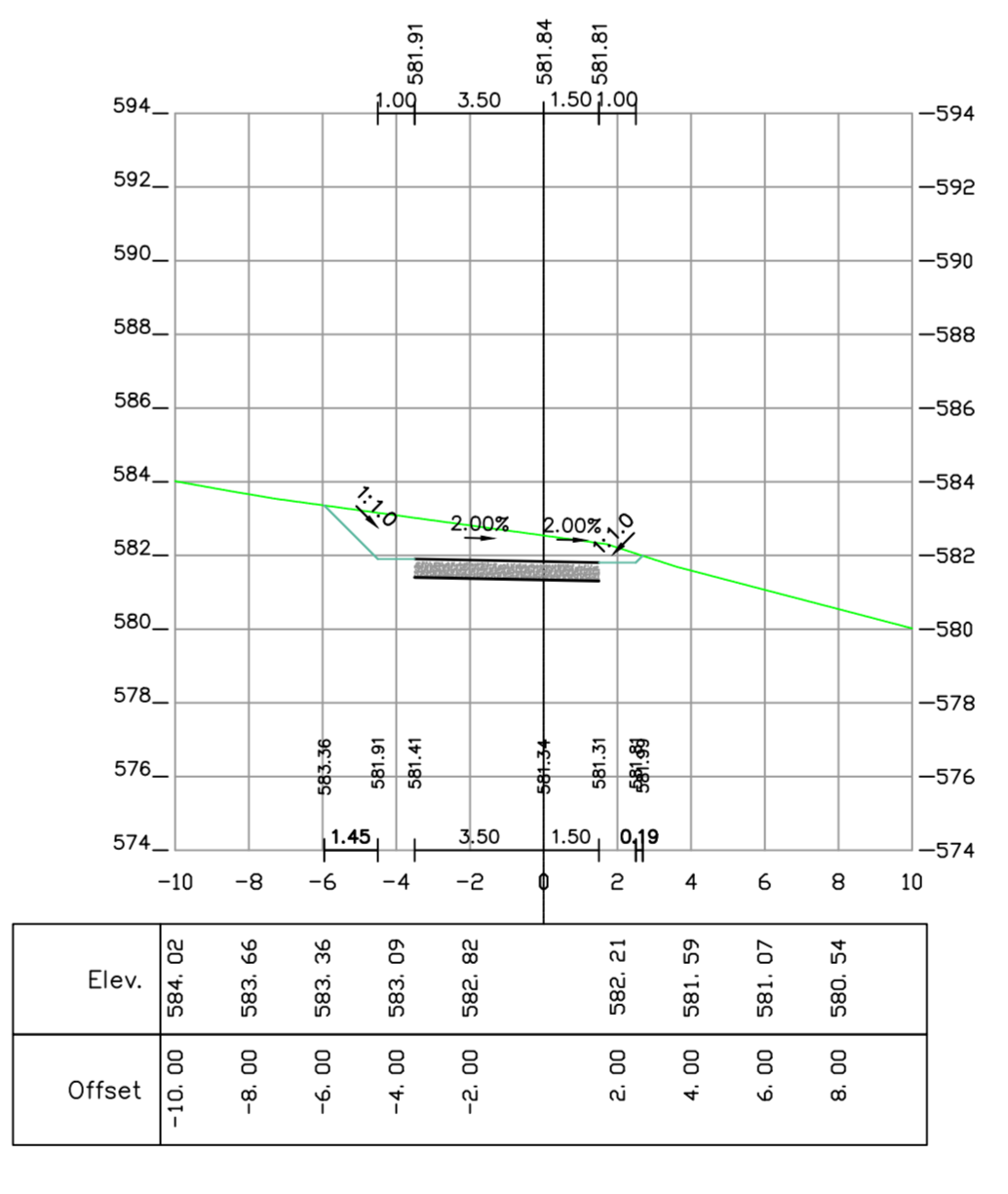
0+100 [Road road-5]



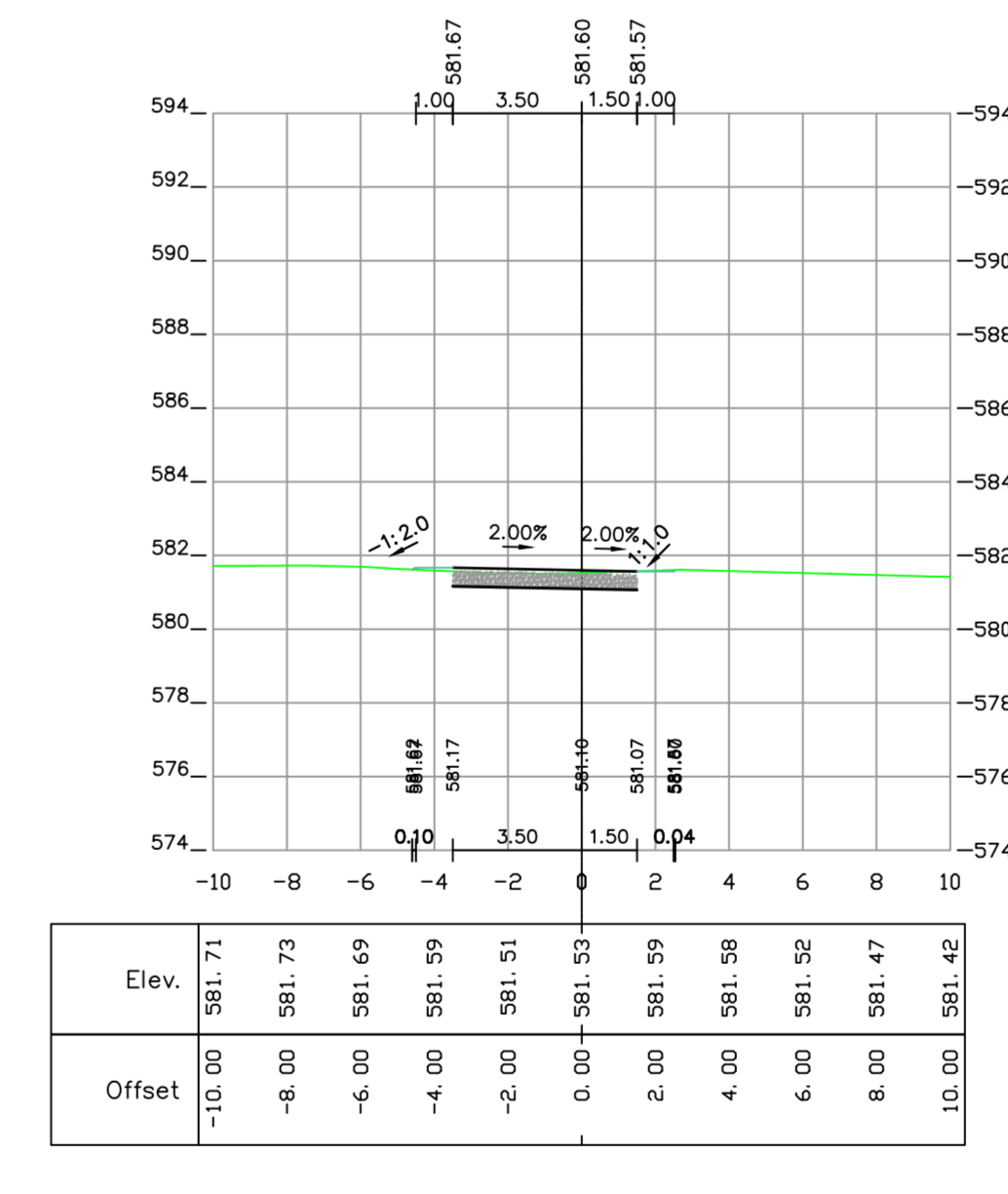
0+180 [Road road-5]



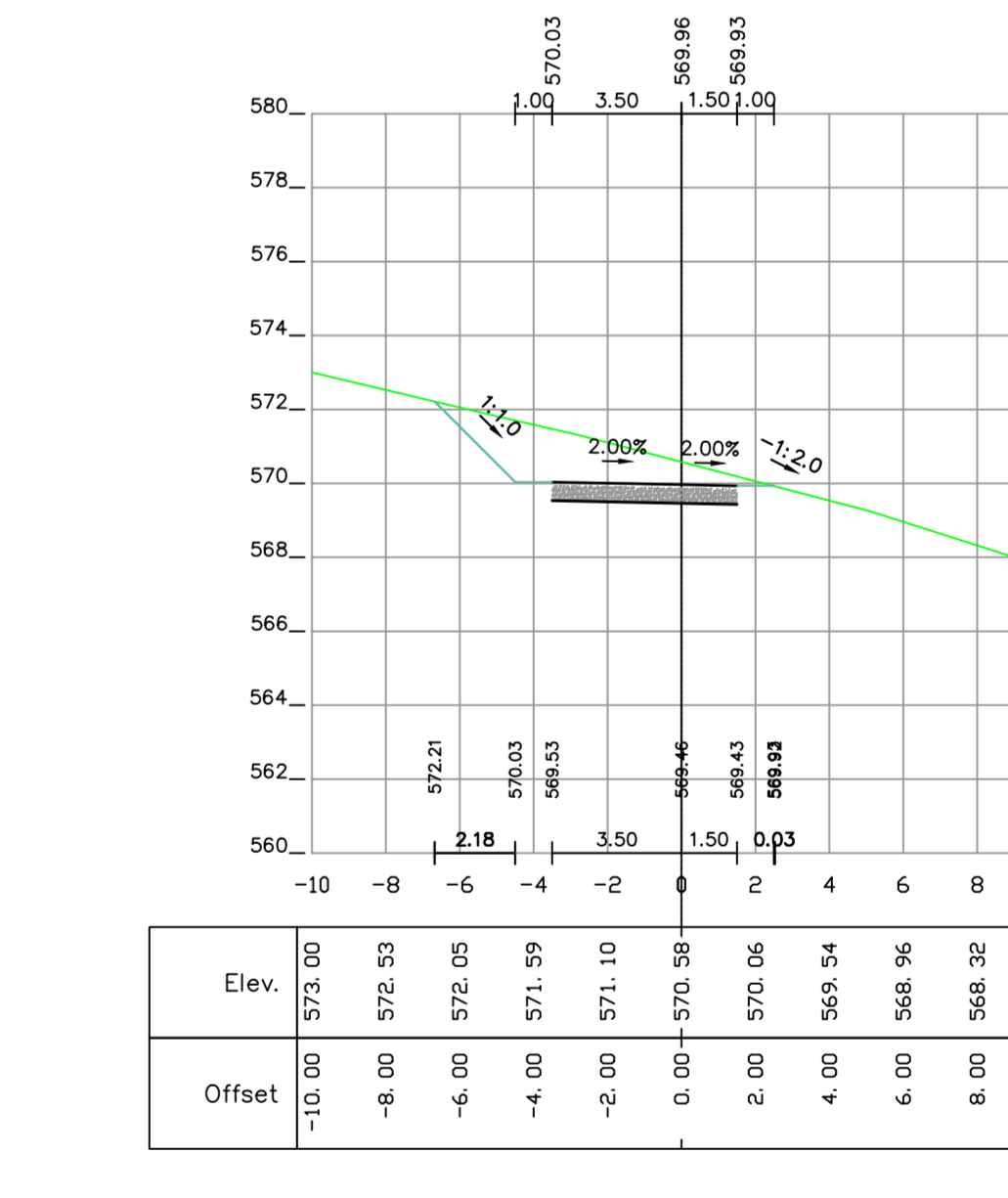
0+260 [Road road-5]



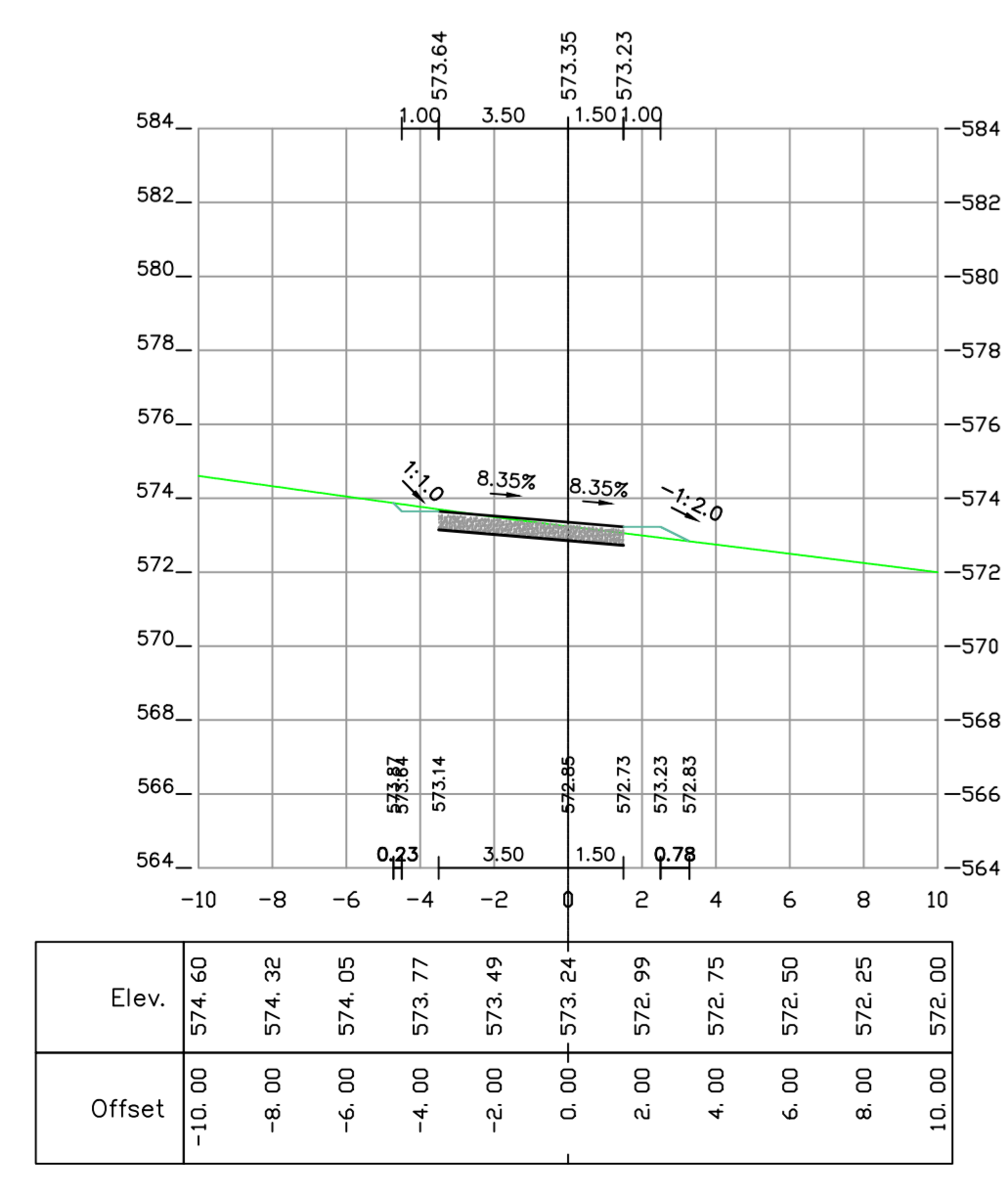
0+340 [Road road-5]



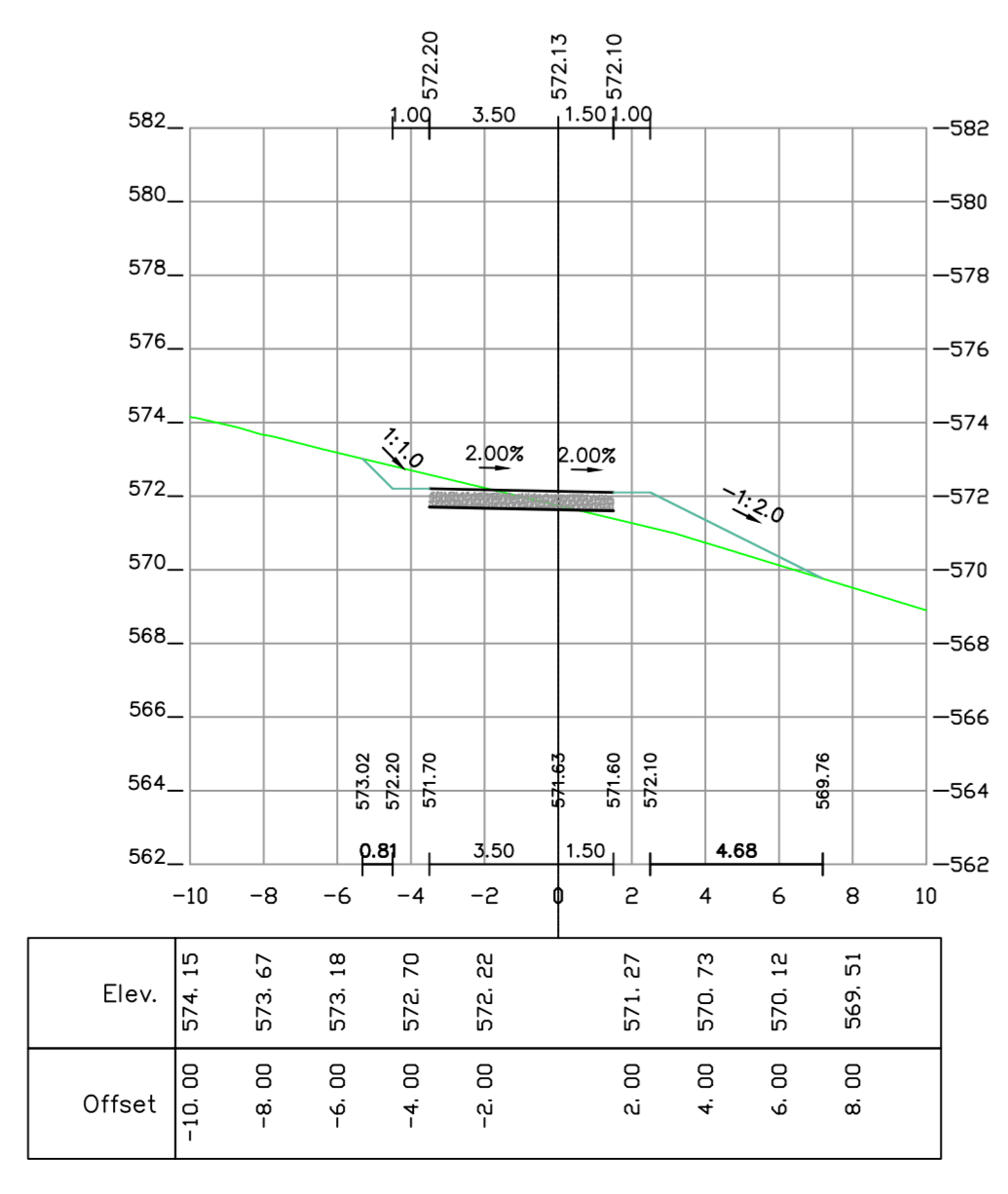
0+420 [Road road-5]



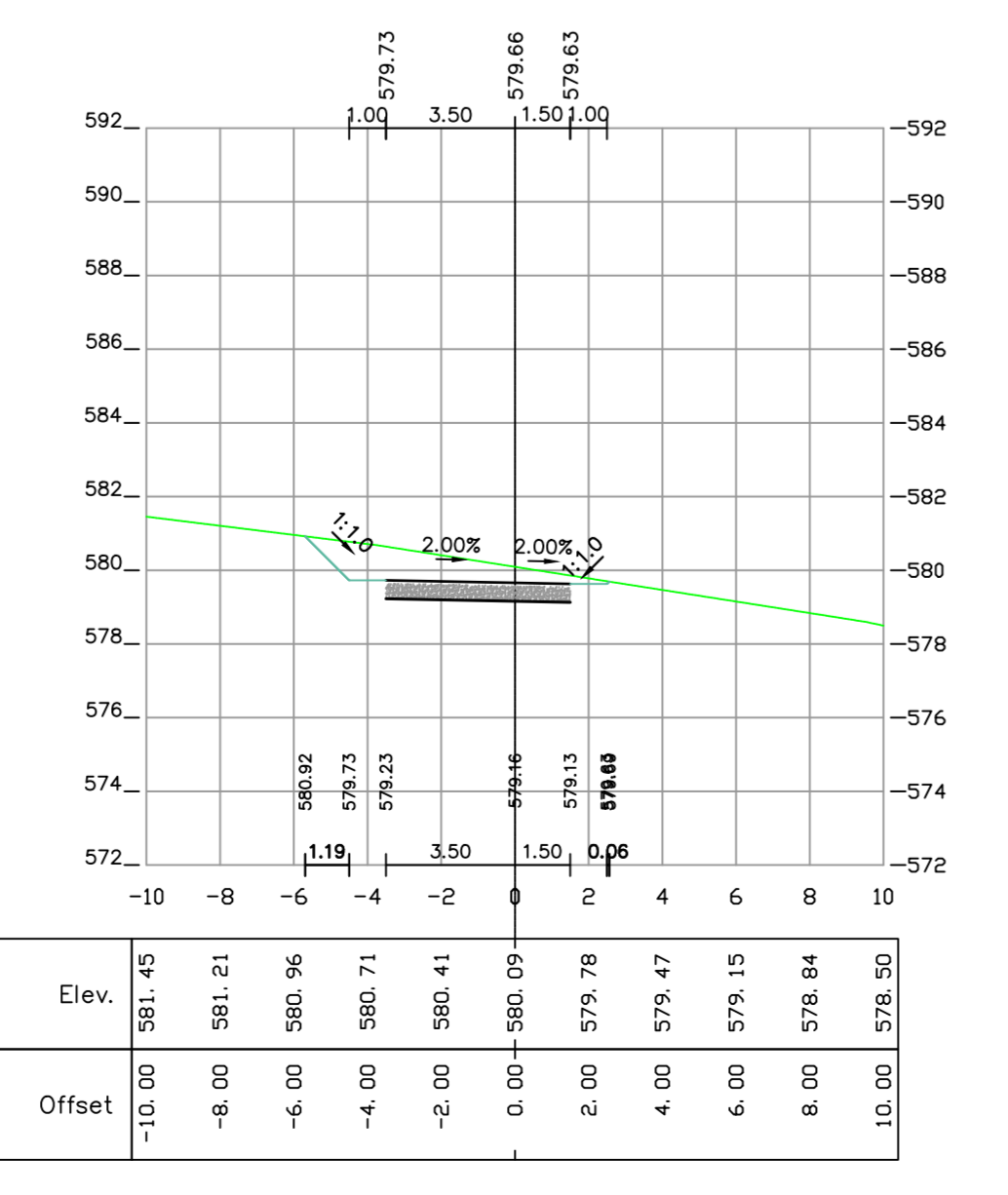
0+500 [Road road-5]



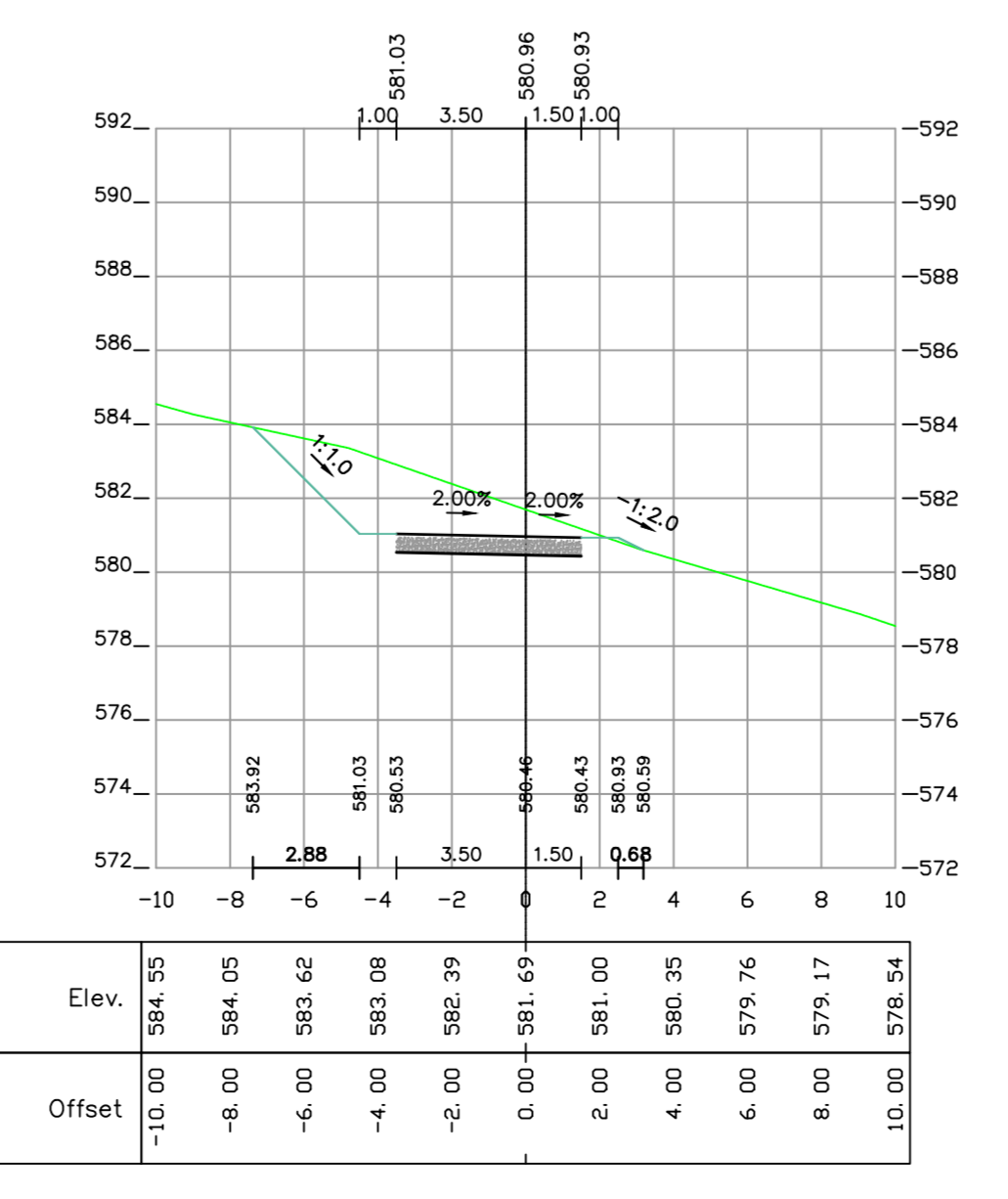
0+000 [Road road-5]



0+080 [Road road-5]



0+160 [Road road-5]



0+240 [Road road-5]

